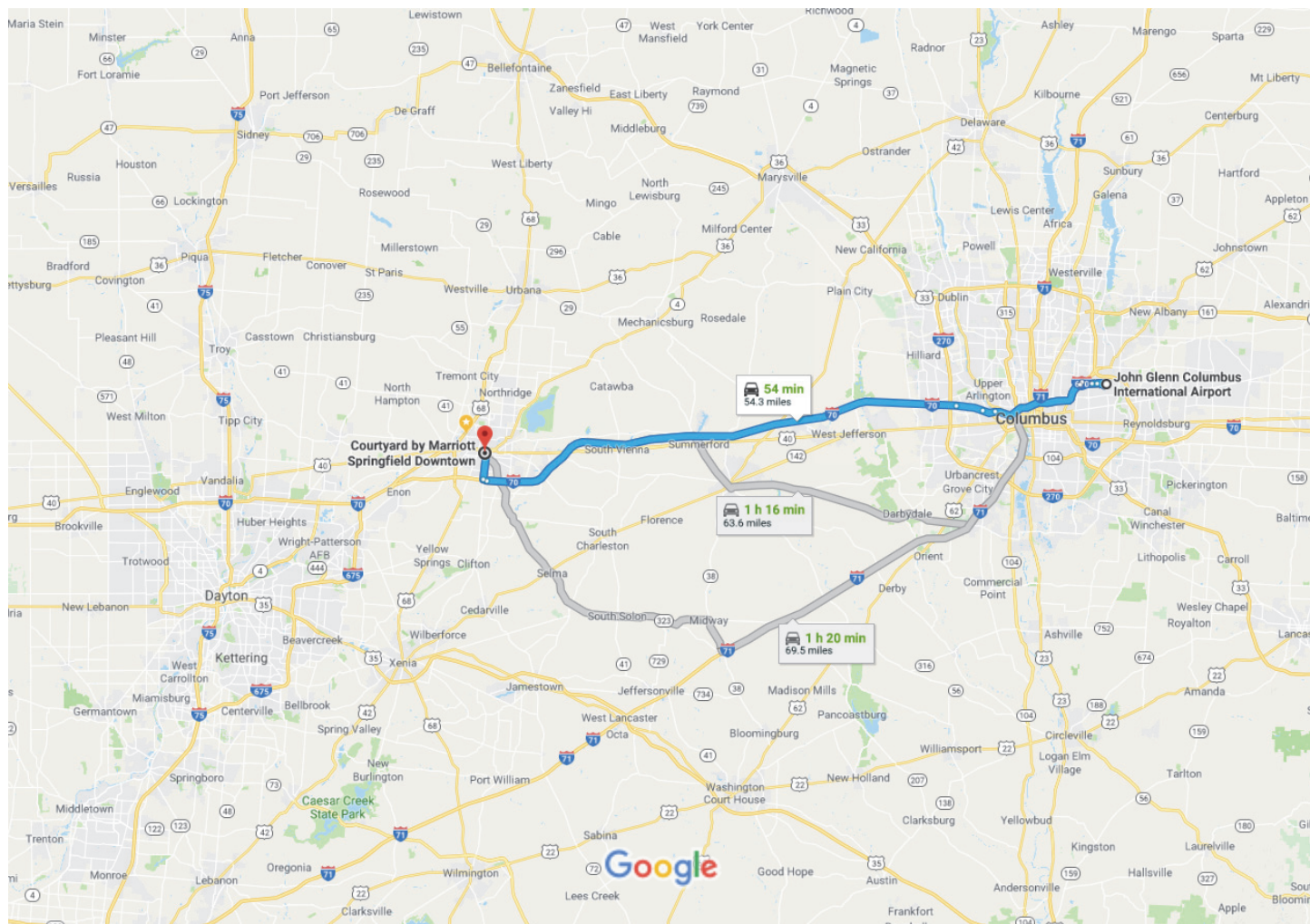




# John Glenn Columbus International Airport to Courtyard by Marriott Springfield Downtown

Drive 54.3 miles, 54 min



Map data ©2018 Google 5 mi



## John Glenn Columbus International Airport

4600 International Gateway, Columbus, OH 43219

### Get on I-670 W/US-62 W in Mifflin Township from International Gateway







4 min (2.3 mi)

1. Head east on International Gateway  
16 ft
2. Slight left toward International Gateway  
0.1 mi
3. Merge onto International Gateway  
  - [Pass by Fairfield Inn & Suites by Marriott Columbus Airport \(on the right\)](#)
 0.7 mi
4. Use the left 2 lanes to stay on International Gateway  
180 ft
5. Use the left 2 lanes to stay on International Gateway  
0.4 mi

-  6. Use the left 2 lanes to turn slightly left to stay on International Gateway  
0.8 mi
-  7. Keep left at the fork, follow signs for Interstate 670 W/U.S. 62 W/Columbus and merge onto I-670 W/US-62 W  
0.3 mi







**Take I-70 W to OH-72 N/State Hwy 72 N/S Limestone St in Springfield Township. Take exit 54 from I-70 W**

47 min (49.8 mi)

-  8. Merge onto I-670 W/US-62 W  
 Continue to follow I-670 W  
7.8 mi
-  9. Use the left 3 lanes to take the exit toward Dayton  
1.0 mi
-  10. Merge onto I-70 W  
2.1 mi
-  11. Keep left to stay on I-70 W  
38.6 mi
-  12. Take exit 54 for State Hwy 72 toward Cedarville/Springfield  
0.3 mi

**Continue on S Limestone St. Drive to S Fountain Ave in Springfield**

7 min (2.2 mi)

-  13. Turn right onto OH-72 N/State Hwy 72 N/S Limestone St  
 Pass by Hardee's (on the right)  
1.8 mi
-  14. Turn left onto S Limestone St  
0.1 mi
-  15. Turn left onto Monroe St  
476 ft
-  16. Turn right onto S Fountain Ave  
 Destination will be on the right  
0.2 mi

## Courtyard by Marriott Springfield Downtown

100 S Fountain Ave, Springfield, OH 45502

These directions are for planning purposes only. You may find that construction projects, traffic, weather, or other events may cause conditions to differ from the map results, and you should plan your route accordingly. You must obey all signs or notices regarding your route.